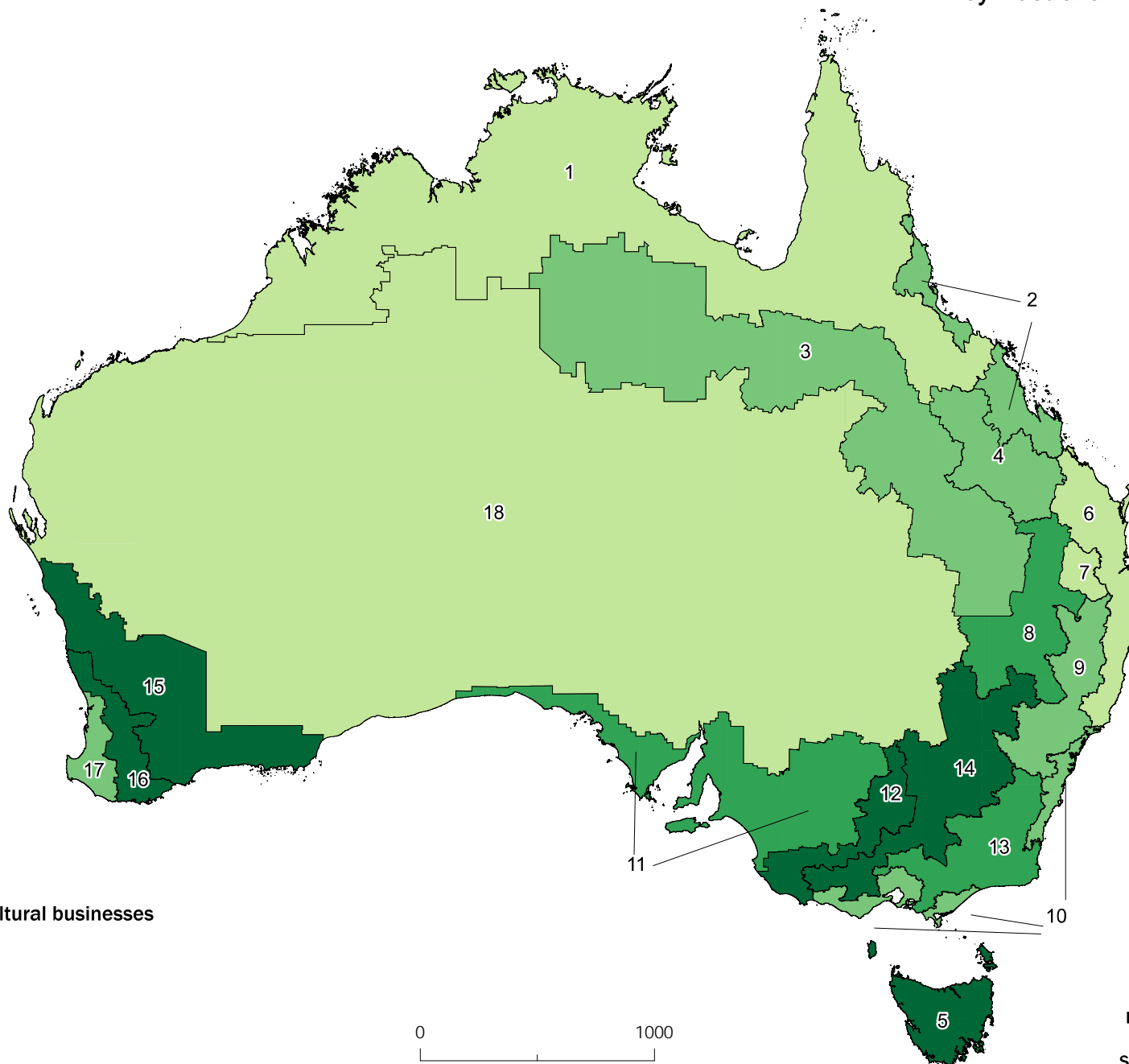




Percent of agricultural businesses converting pasture to crop land, 2013-14

by Australian Agricultural Environments



Australian Agricultural Environments

- 1 - Tropics
- 2 - Tropical Coast
- 3 - Semi Arid
- 4 - Subtropical Plains
- 5 - Temperate Coast South
- 6 - Subtropical Coast
- 7 - Wheatbelt Downs
- 8 - Wheatbelt North
- 9 - Subtropical Highlands
- 10 - Temperate Coast East
- 11 - Wheatbelt Central
- 12 - Wheatbelt Central East
- 13 - Temperate Highlands
- 14 - Wheatbelt East
- 15 - Wheatbelt West
- 16 - Mediterranean West
- 17 - Temperate Coast West
- 18 - Arid

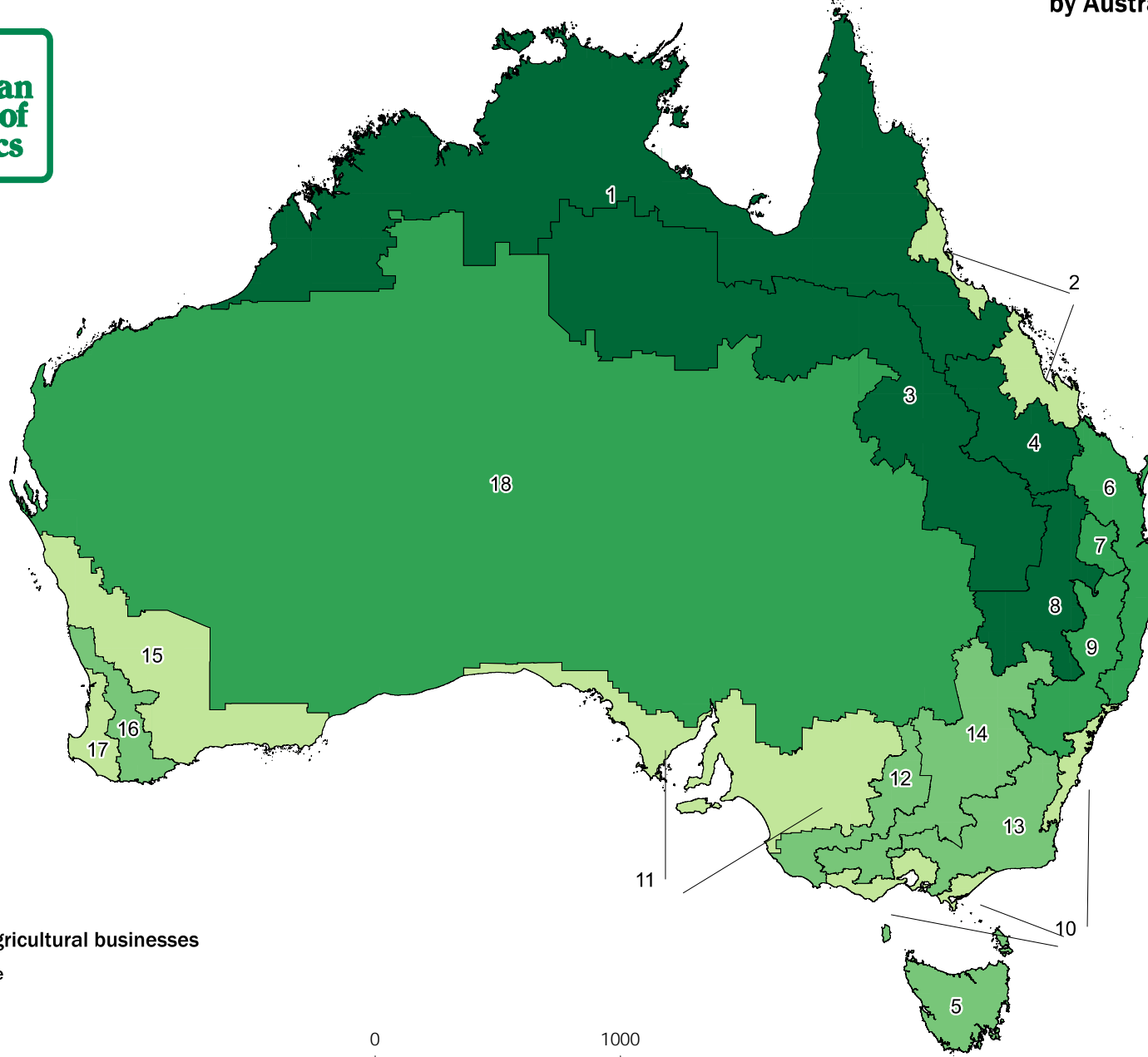
Percentage of agricultural businesses



Based on Australian Agricultural Environments (AAE)
AAE boundaries supplied by ABARES
Source: 2013-14 Land Management Practices Survey
© Commonwealth of Australia, 2015

Percent of agricultural businesses supplying additives or supplements to sheep or cattle, 2013-14

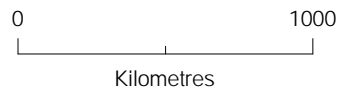
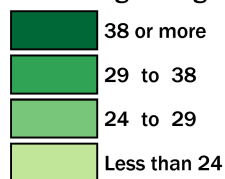
by Australian Agricultural Environments



Australian Agricultural Environments

- 1 - Tropics
- 2 - Tropical Coast
- 3 - Semi Arid
- 4 - Subtropical Plains
- 5 - Temperate Coast South
- 6 - Subtropical Coast
- 7 - Wheatbelt Downs
- 8 - Wheatbelt North
- 9 - Subtropical Highlands
- 10 - Temperate Coast East
- 11 - Wheatbelt Central
- 12 - Wheatbelt Central East
- 13 - Temperate Highlands
- 14 - Wheatbelt East
- 15 - Wheatbelt West
- 16 - Mediterranean West
- 17 - Temperate Coast West
- 18 - Arid

Percentage of agricultural businesses

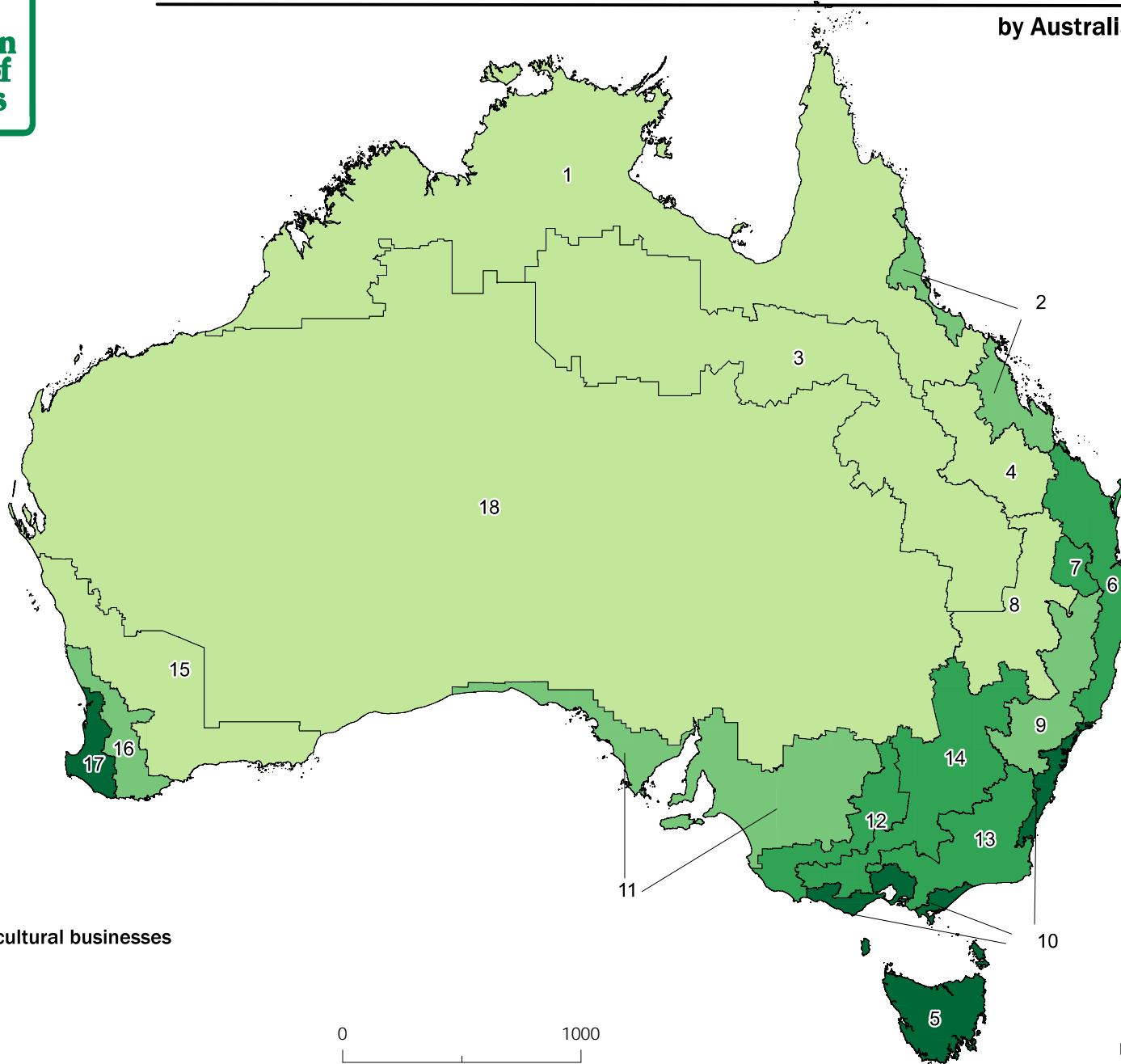


Based on Australian Agricultural Environments (AAE)
AAE boundaries supplied by ABARES
Source: 2013-14 Land Management Practices Survey
© Commonwealth of Australia, 2015



Percent of agricultural businesses undertaking animal waste management, 2013-14


by Australian Agricultural Environments



Australian Agricultural Environments

- 1 - Tropics
- 2 - Tropical Coast
- 3 - Semi Arid
- 4 - Subtropical Plains
- 5 - Temperate Coast South
- 6 - Subtropical Coast
- 7 - Wheatbelt Downs
- 8 - Wheatbelt North
- 9 - Subtropical Highlands
- 10 - Temperate Coast East
- 11 - Wheatbelt Central
- 12 - Wheatbelt Central East
- 13 - Temperate Highlands
- 14 - Wheatbelt East
- 15 - Wheatbelt West
- 16 - Mediterranean West
- 17 - Temperate Coast West
- 18 - Arid

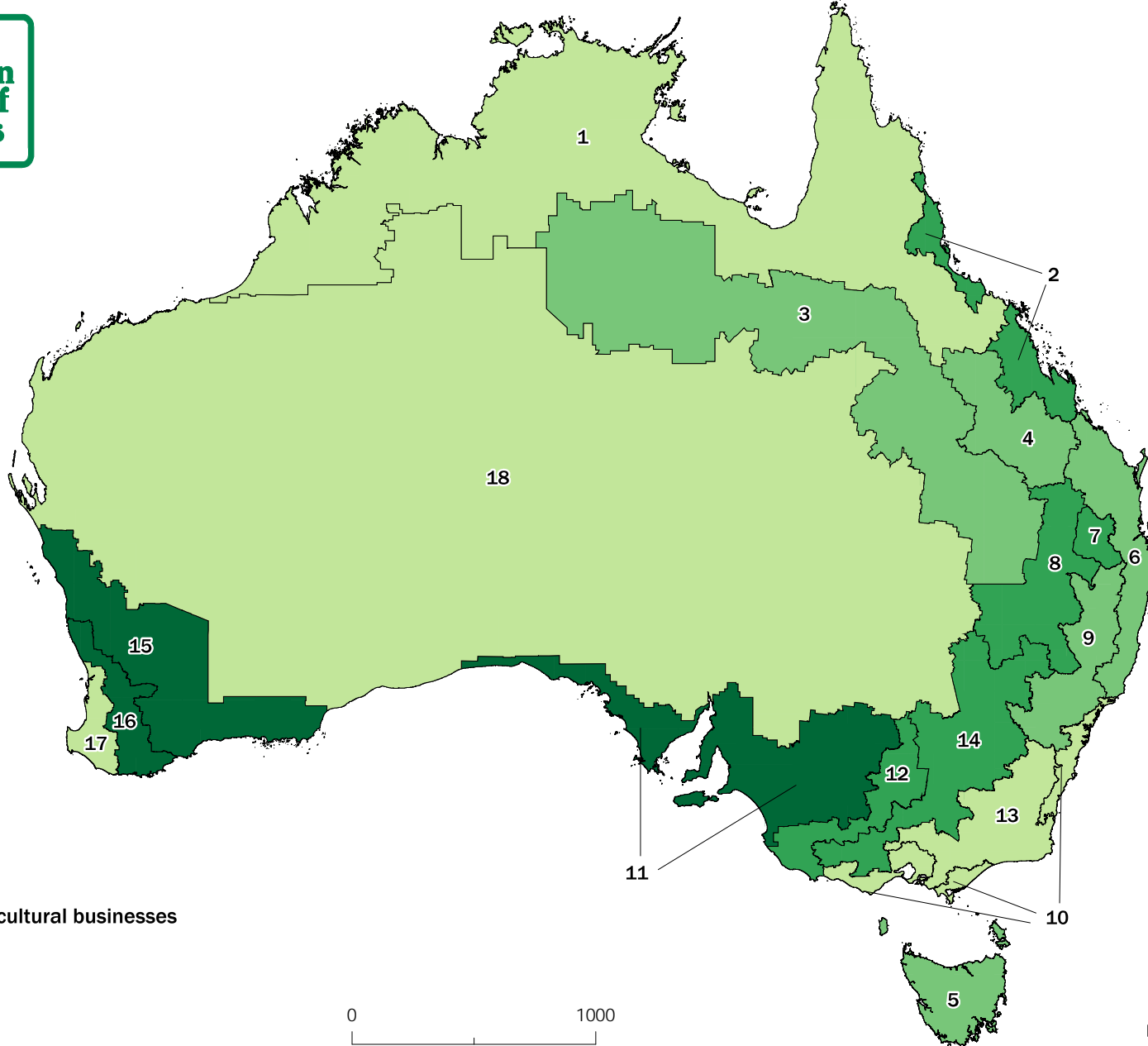
Percentage of agricultural businesses



Based on Australian Agricultural Environments (AAE)
AAE boundaries supplied by ABARES
Source: 2013-14 Land Management Practices Survey
© Commonwealth of Australia, 2015

Percent of agricultural businesses undertaking crop stubble or trash management practices, 2013-14


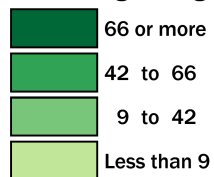
by Australian Agricultural Environments



Australian Agricultural Environments

- 1 - Tropics
- 2 - Tropical Coast
- 3 - Semi Arid
- 4 - Subtropical Plains
- 5 - Temperate Coast South
- 6 - Subtropical Coast
- 7 - Wheatbelt Downs
- 8 - Wheatbelt North
- 9 - Subtropical Highlands
- 10 - Temperate Coast East
- 11 - Wheatbelt Central
- 12 - Wheatbelt Central East
- 13 - Temperate Highlands
- 14 - Wheatbelt East
- 15 - Wheatbelt West
- 16 - Mediterranean West
- 17 - Temperate Coast West
- 18 - Arid

Percentage of agricultural businesses

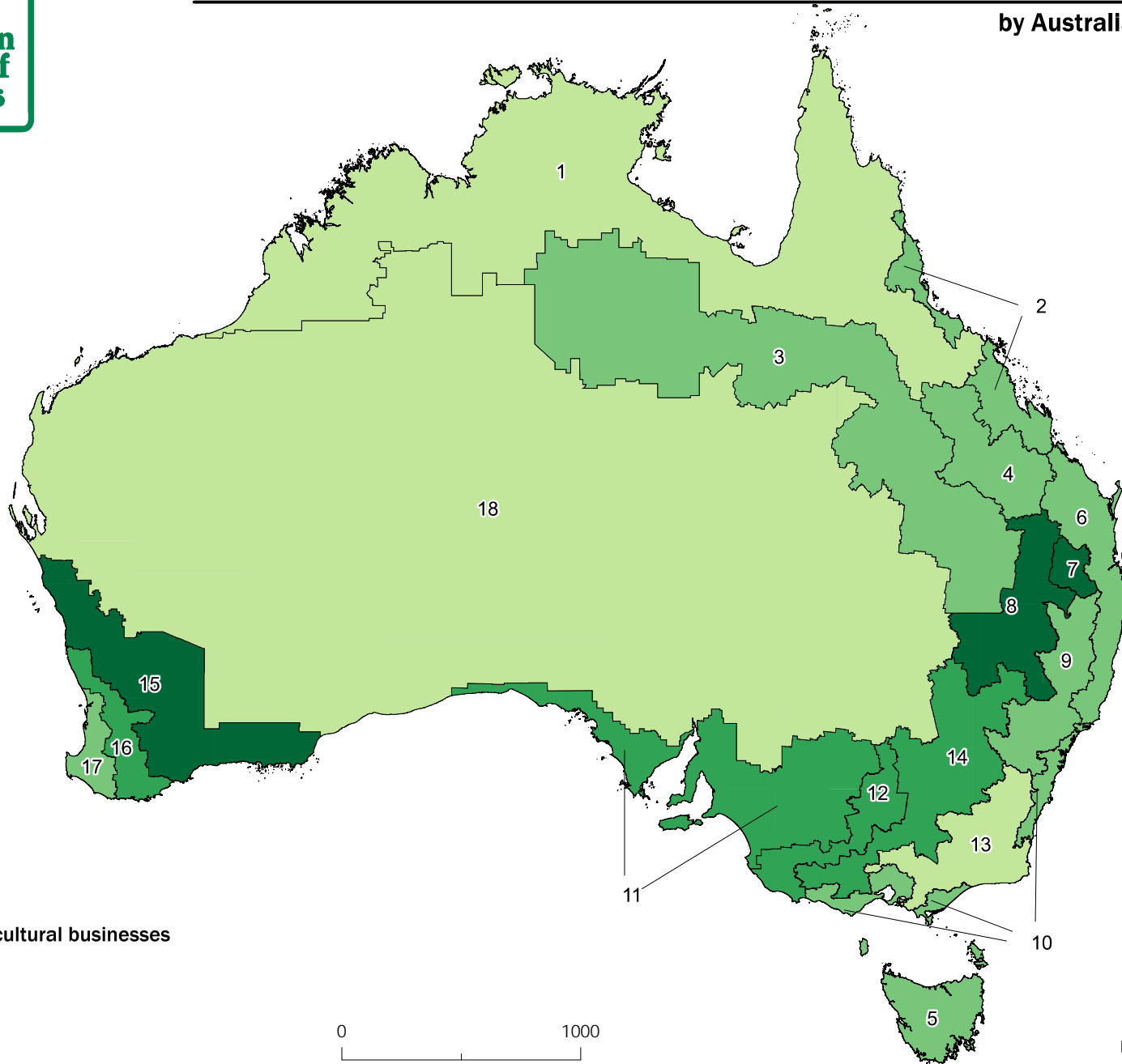


Based on Australian Agricultural Environments (AAE)
 AAE boundaries supplied by ABARES
 Source: 2013-14 Land Management Practices Survey
 © Commonwealth of Australia, 2015



Percent of agricultural businesses undertaking cultivation of crops, 2013-14


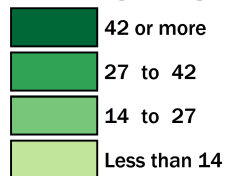
by Australian Agricultural Environments



Australian Agricultural Environments

- 1 - Tropics
- 2 - Tropical Coast
- 3 - Semi Arid
- 4 - Subtropical Plains
- 5 - Temperate Coast South
- 6 - Subtropical Coast
- 7 - Wheatbelt Downs
- 8 - Wheatbelt North
- 9 - Subtropical Highlands
- 10 - Temperate Coast East
- 11 - Wheatbelt Central
- 12 - Wheatbelt Central East
- 13 - Temperate Highlands
- 14 - Wheatbelt East
- 15 - Wheatbelt West
- 16 - Mediterranean West
- 17 - Temperate Coast West
- 18 - Arid

Percentage of agricultural businesses

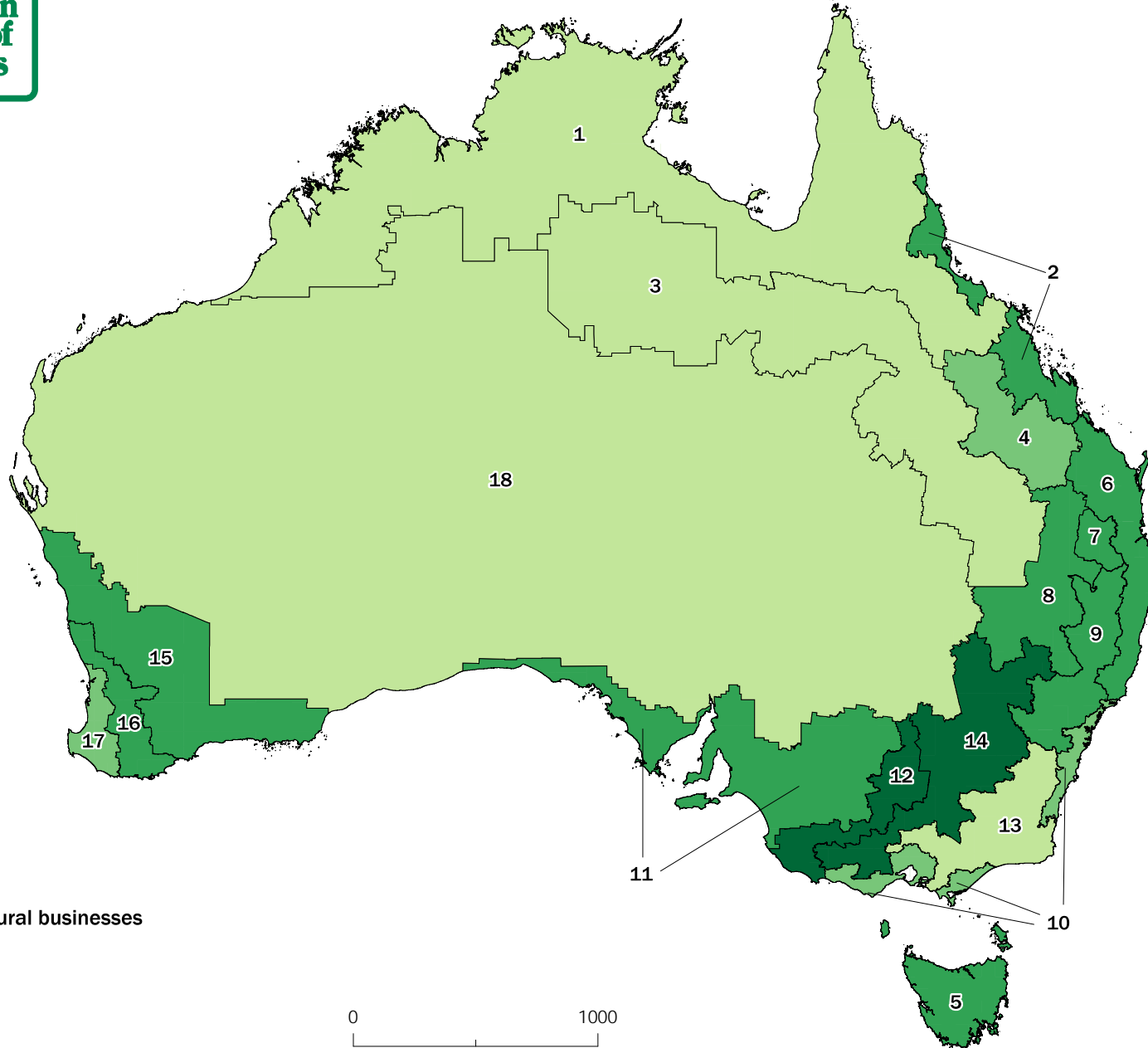


Based on Australian Agricultural Environments (AAE)
 AAE boundaries supplied by ABARES
 Source: 2013-14 Land Management Practices Survey
 © Commonwealth of Australia, 2015



Percent of agricultural businesses undertaking intercropping practices, 2013-14


by Australian Agricultural Environments



Australian Agricultural Environments

- 1 - Tropics
- 2 - Tropical Coast
- 3 - Semi Arid
- 4 - Subtropical Plains
- 5 - Temperate Coast South
- 6 - Subtropical Coast
- 7 - Wheatbelt Downs
- 8 - Wheatbelt North
- 9 - Subtropical Highlands
- 10 - Temperate Coast East
- 11 - Wheatbelt Central
- 12 - Wheatbelt Central East
- 13 - Temperate Highlands
- 14 - Wheatbelt East
- 15 - Wheatbelt West
- 16 - Mediterranean West
- 17 - Temperate Coast West
- 18 - Arid

Percent of agricultural businesses

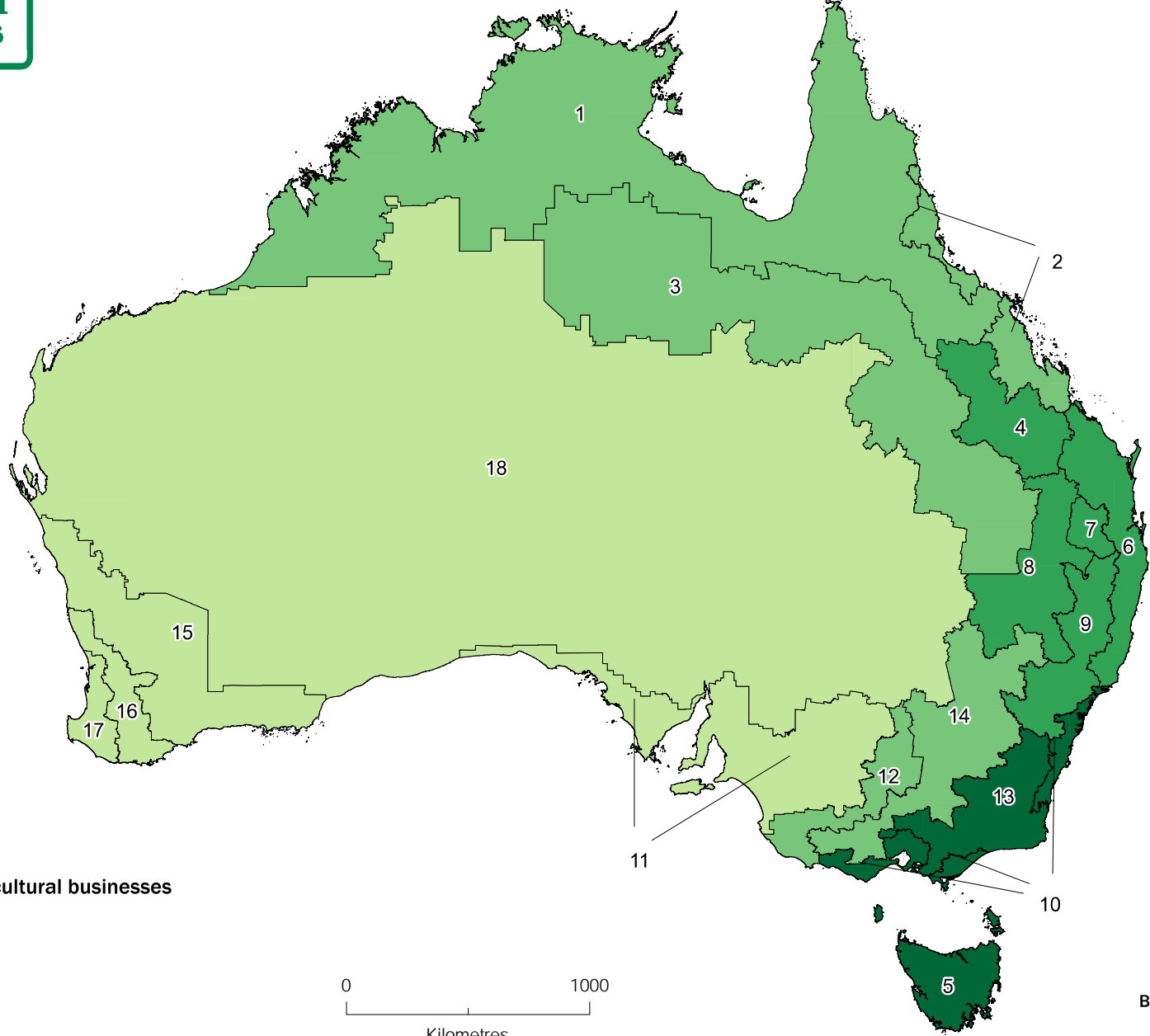


Based on Australian Agricultural Environments (AAE)
 AAE boundaries supplied by ABARES
 Source: 2013-14 Land Management Practices Survey
 © Commonwealth of Australia, 2015

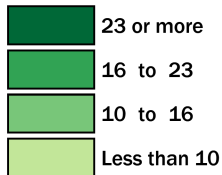


Percent of agricultural businesses undertaking perennial pasture management, 2013-14

by Australian Agricultural Environments



Percentage of agricultural businesses



Australian Agricultural Environments

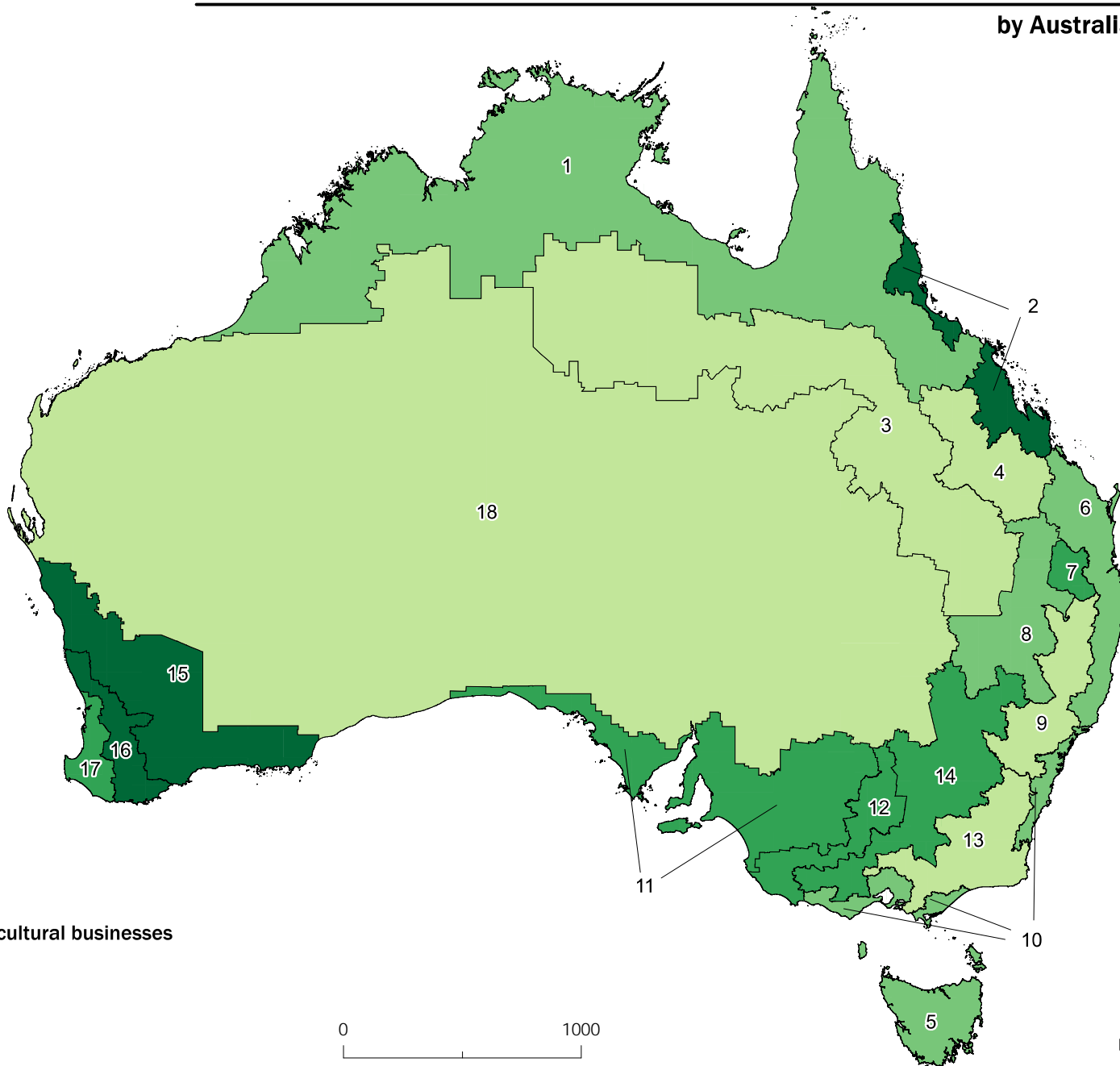
- 1 - Tropics
- 2 - Tropical Coast
- 3 - Semi Arid
- 4 - Subtropical Plains
- 5 - Temperate Coast South
- 6 - Subtropical Coast
- 7 - Wheatbelt Downs
- 8 - Wheatbelt North
- 9 - Subtropical Highlands
- 10 - Temperate Coast East
- 11 - Wheatbelt Central
- 12 - Wheatbelt Central East
- 13 - Temperate Highlands
- 14 - Wheatbelt East
- 15 - Wheatbelt West
- 16 - Mediterranean West
- 17 - Temperate Coast West
- 18 - Arid

Based on Australian Agricultural Environments (AAE)
 AAE boundaries supplied by ABARES
 Source: 2013-14 Land Management Practices Survey
 © Commonwealth of Australia, 2015



Percent of agricultural businesses using nitrogen based fertiliser, 2013-14

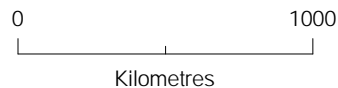

by Australian Agricultural Environments



Australian Agricultural Environments

- 1 - Tropics
- 2 - Tropical Coast
- 3 - Semi Arid
- 4 - Subtropical Plains
- 5 - Temperate Coast South
- 6 - Subtropical Coast
- 7 - Wheatbelt Downs
- 8 - Wheatbelt North
- 9 - Subtropical Highlands
- 10 - Temperate Coast East
- 11 - Wheatbelt Central
- 12 - Wheatbelt Central East
- 13 - Temperate Highlands
- 14 - Wheatbelt East
- 15 - Wheatbelt West
- 16 - Mediterranean West
- 17 - Temperate Coast West
- 18 - Arid

Percentage of agricultural businesses

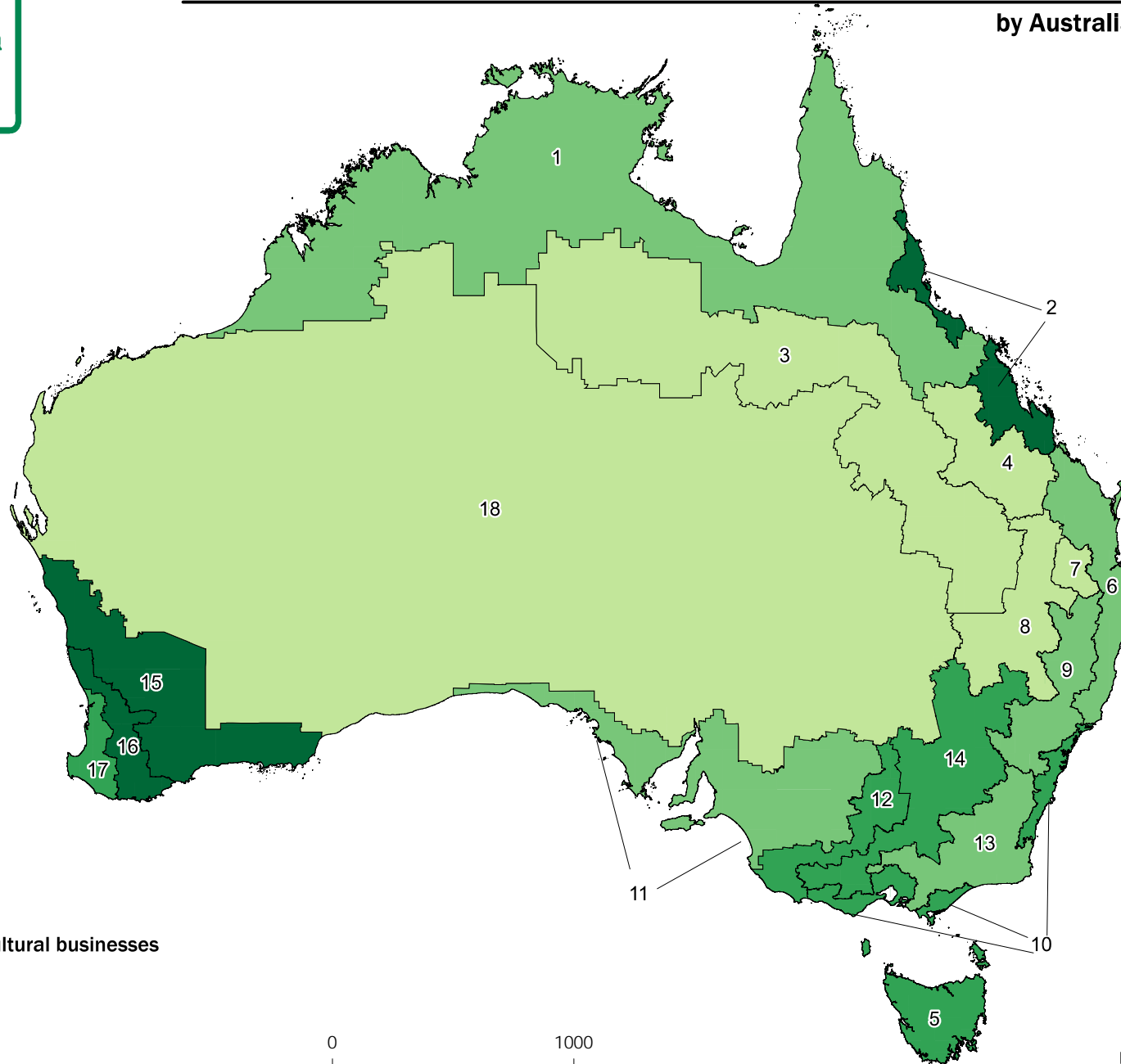


Based on Australian Agricultural Environments (AAE)
AAE boundaries supplied by ABARES
Source: 2013-14 Land Management Practices Survey
© Commonwealth of Australia, 2015



Percent of agricultural businesses using soil enhancers, 2013-14


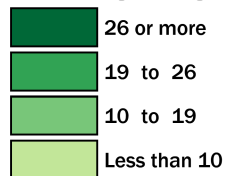
by Australian Agricultural Environments



Australian Agricultural Environments

- 1 - Tropics
- 2 - Tropical Coast
- 3 - Semi Arid
- 4 - Subtropical Plains
- 5 - Temperate Coast South
- 6 - Subtropical Coast
- 7 - Wheatbelt Downs
- 8 - Wheatbelt North
- 9 - Subtropical Highlands
- 10 - Temperate Coast East
- 11 - Wheatbelt Central
- 12 - Wheatbelt Central East
- 13 - Temperate Highlands
- 14 - Wheatbelt East
- 15 - Wheatbelt West
- 16 - Mediterranean West
- 17 - Temperate Coast West
- 18 - Arid

Percentage of agricultural businesses



Based on Australian Agricultural Environments (AAE)
AAE boundaries supplied by ABARES
Source: 2013-14 Land Management Practices Survey
© Commonwealth of Australia, 2015

Percent of land used for agricultural production, 2013-14

Land used for agricultural production as a proportion of land owned and operated by agricultural businesses
by Australian Agricultural Environments

